

13/00284/141

Key Plan:

29 MAY 2013




ROCHFORD D.C.
APPROVED PLAN

NOTES

1. All dimensions in metres unless otherwise stated. All levels in metres relative to Ordnance Datum (Newlyn)
2. For road marking and signing details please refer to drawing number 202808-261
3. For general arrangement drawing please refer to drawing number 202808-260
4. Contractor to agree location and level of hard standing on site with the supervisor
5. Setting out details to follow




TYPE A1 - BITUMINOUS CONSTRUCTION



TYPE C1 - CONCRETE CONSTRUCTION



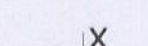
TYPE B1 - BITUMINOUS TIE IN CONSTRUCTION



ISOLATION JOINT



CONTRACTION JOINT



PROPOSED LEVEL

RECEIVED

13.05.2013

Support Services

Reproduced by permission of Ordnance Survey on behalf of HMSO and RSPB. Crown copyright and database right 2012. All rights reserved. Ordnance Survey Licence number: 100026380. 2012

Rev	By	Chkd	Appvd	Date	Description
00	PMN	CW	PJM	28.01.13	ISSUE FOR PLANNING APPLICATION

Client



Halcrow Group Limited
Elms House, 43 Brook Green, London, W6 7EP
Tel +44 (0)20 3479 8000 Fax +44 (0)20 3479 8001
www.halcrow.com



Project
**WALLASEA ISLAND
WILD COAST PROJECT**

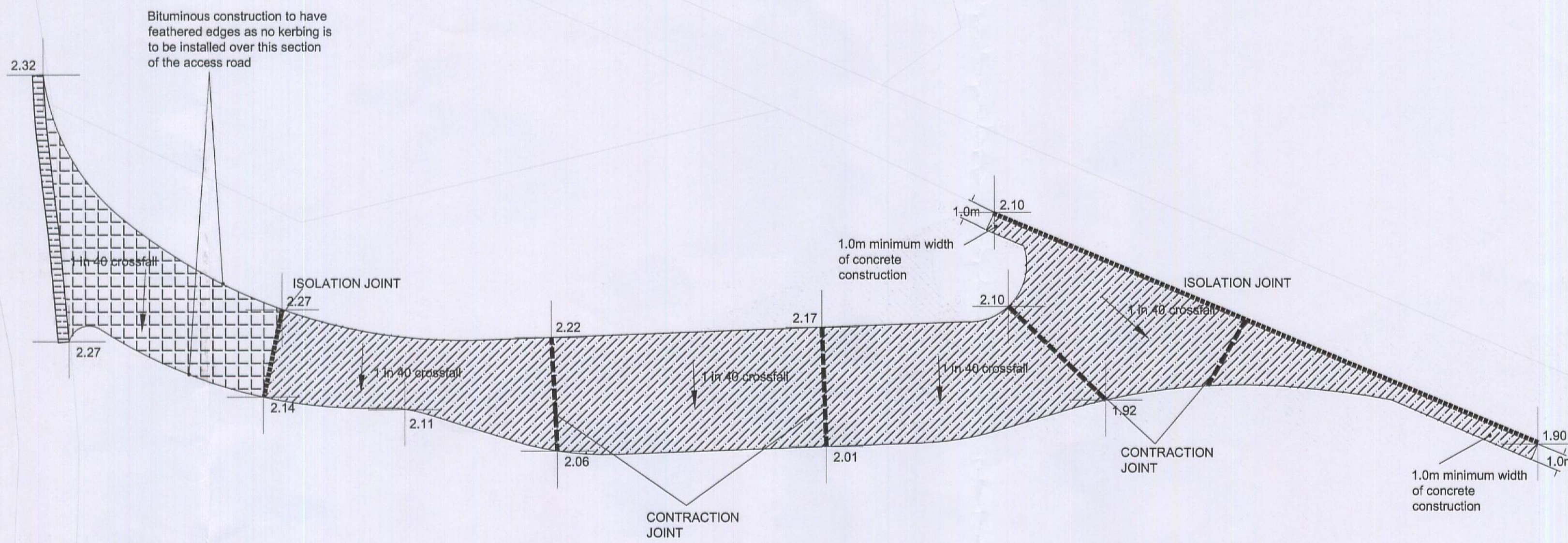
Drawing

CONSTRUCTION DETAILS

Drawn by: PMN	Date: 16/01/2013
Checked by: CW	Date: 16/01/2013
Approved by: PJM	Date: 16/01/2013
Drawing No.	Revision

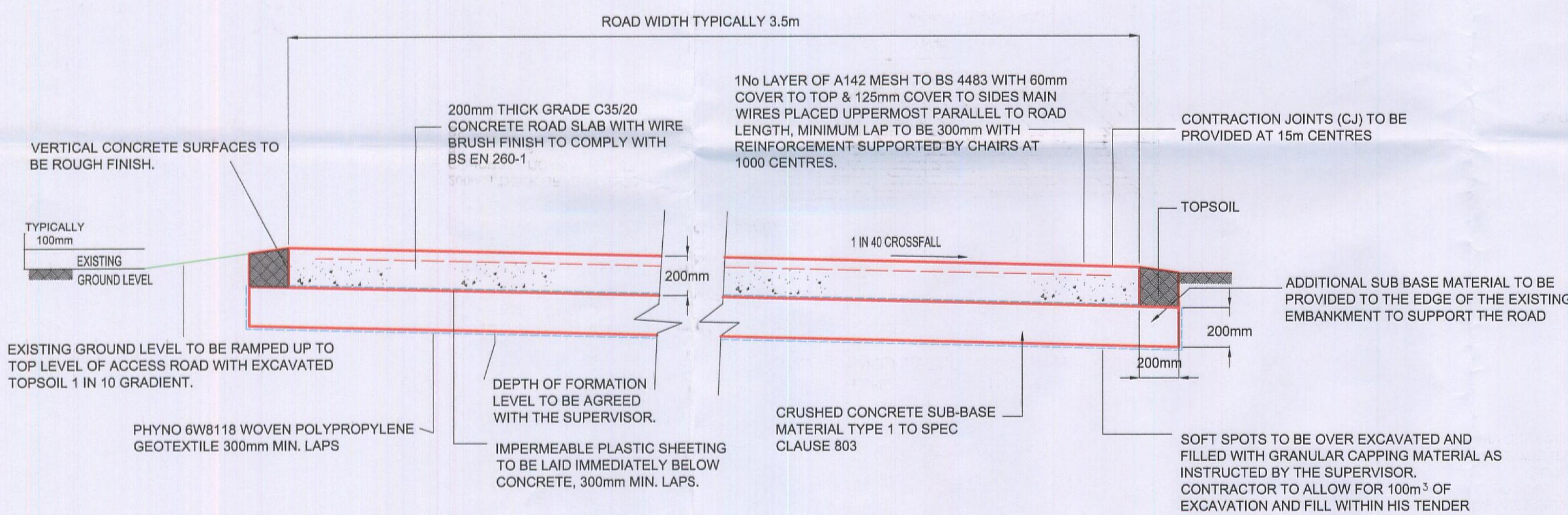
202808-264

00



SETTING OUT PLAN

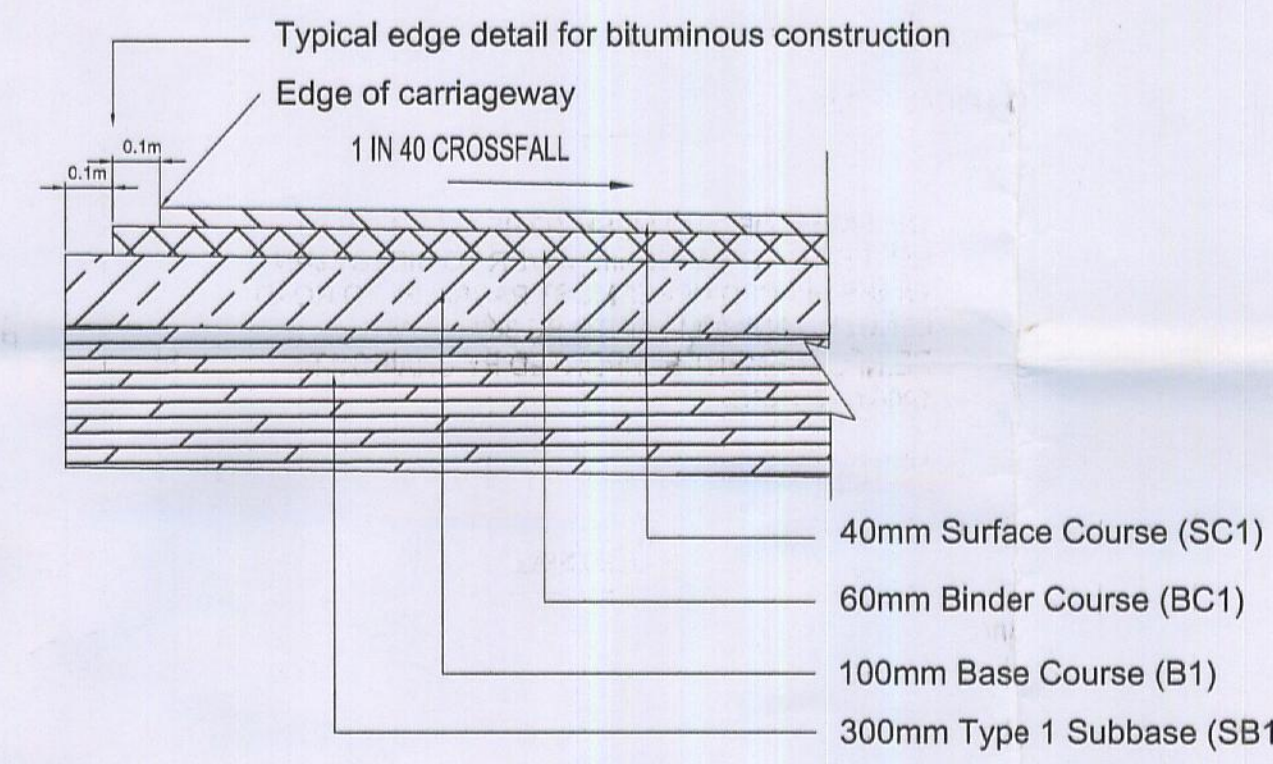
SCALE 1:200



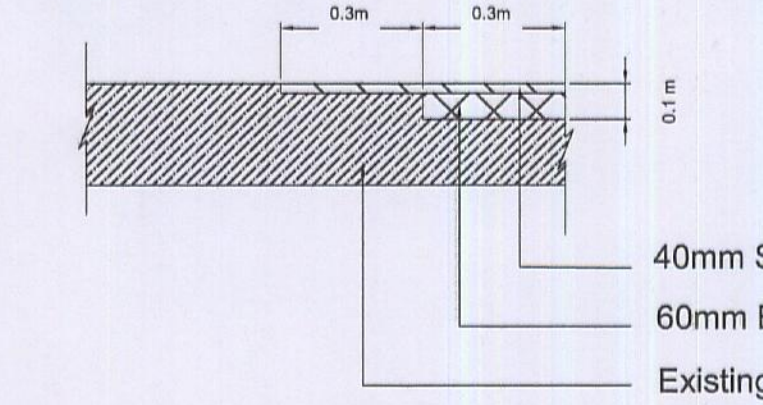
TYPE C1 - CONCRETE CONSTRUCTION CROSS SECTION

N.T.S

N.T.S



BITUMINOUS PAVEMENT CONSTRUCTION
TYPE A1 - BITUMINOUS CONSTRUCTION

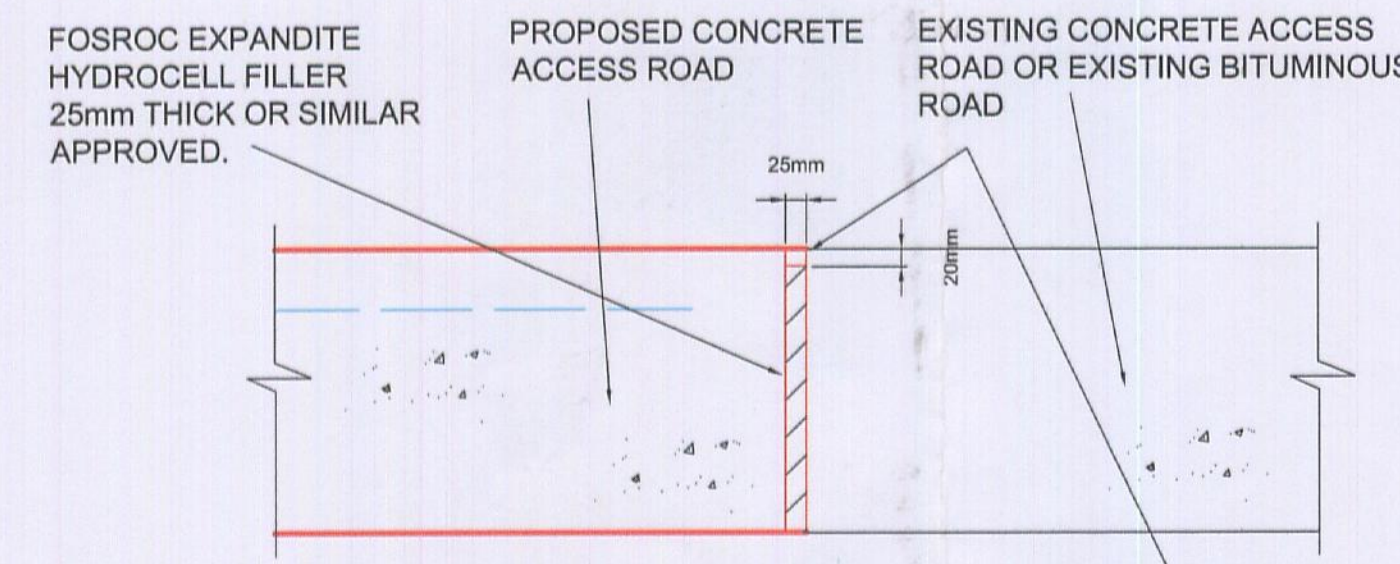


TYPICAL RESURFACING STEP JOINT
TYPE B1 - BITUMINOUS CONSTRUCTION

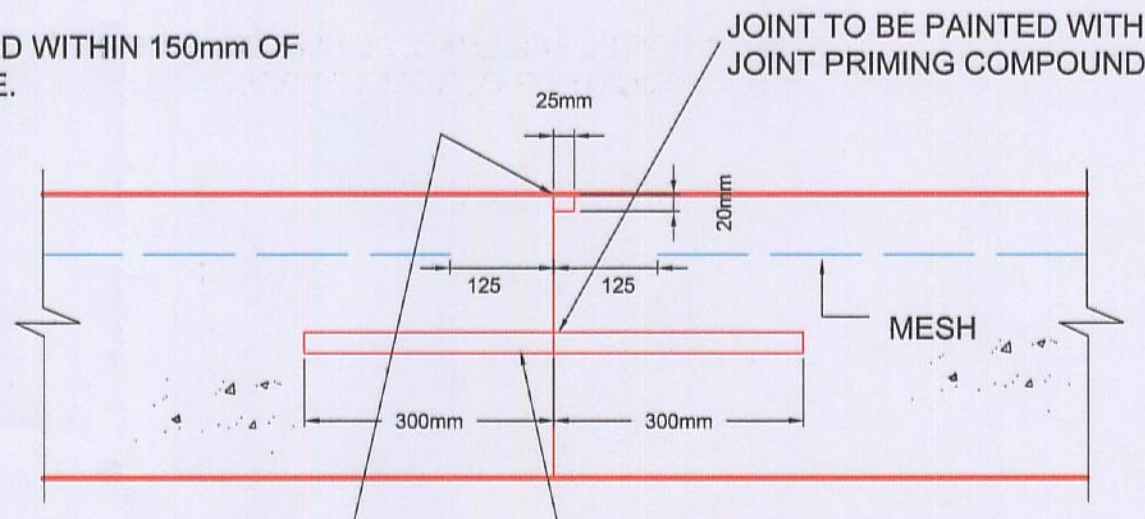
ROCHFORD D.C.
APPROVED PLAN

NOTE: NO CONTINUOUS REINFORCEMENT THROUGH JOINTS. REINFORCEMENT TO STOP 125mm FROM JOINT FACE. MAX. SPACING OF JOINTS 15m CONTRACTION JOINTS

N.B. NO DOWEL BAR SHALL BE PLACED WITHIN 150mm OF ANOTHER JOINT OR CONCRETE EDGE.



TYPICAL DETAIL OF ACCESS ROAD ISOLATION JOINT



TYPICAL DETAIL OF ACCESS ROAD CONTRACTION JOINT

FOR PLANNING