





29 MAY 2013




-  Swept path – Outside body of vehicle
-  Tire tracks – front and rear
- Highway boundary
-  Proposed bituminous construction

Reproduced by permission of Ordnance Survey on behalf of HMSO and RSPB. Crown copyright and database right 2012. All rights reserved. Ordnance Survey Licence number: 100026380. 2012

Client _____

ACCESS ROAD ALIGNMENT GENERAL ARRANGEMENT

| | |
|------------|----|
| 202808-260 | 03 |
|------------|----|



FOR PLANNING